



Thompson-Nicola Regional District

Electoral Area "I" (Blue Sky Country) West of Ashcroft

EVACUATION ALERT RESCIND

The Thompson-Nicola Regional District (TNRD) Emergency Operations Centre advises that the wildfire west of Ashcroft no longer poses an imminent risk of danger to life and health to the areas shown on the attached map.

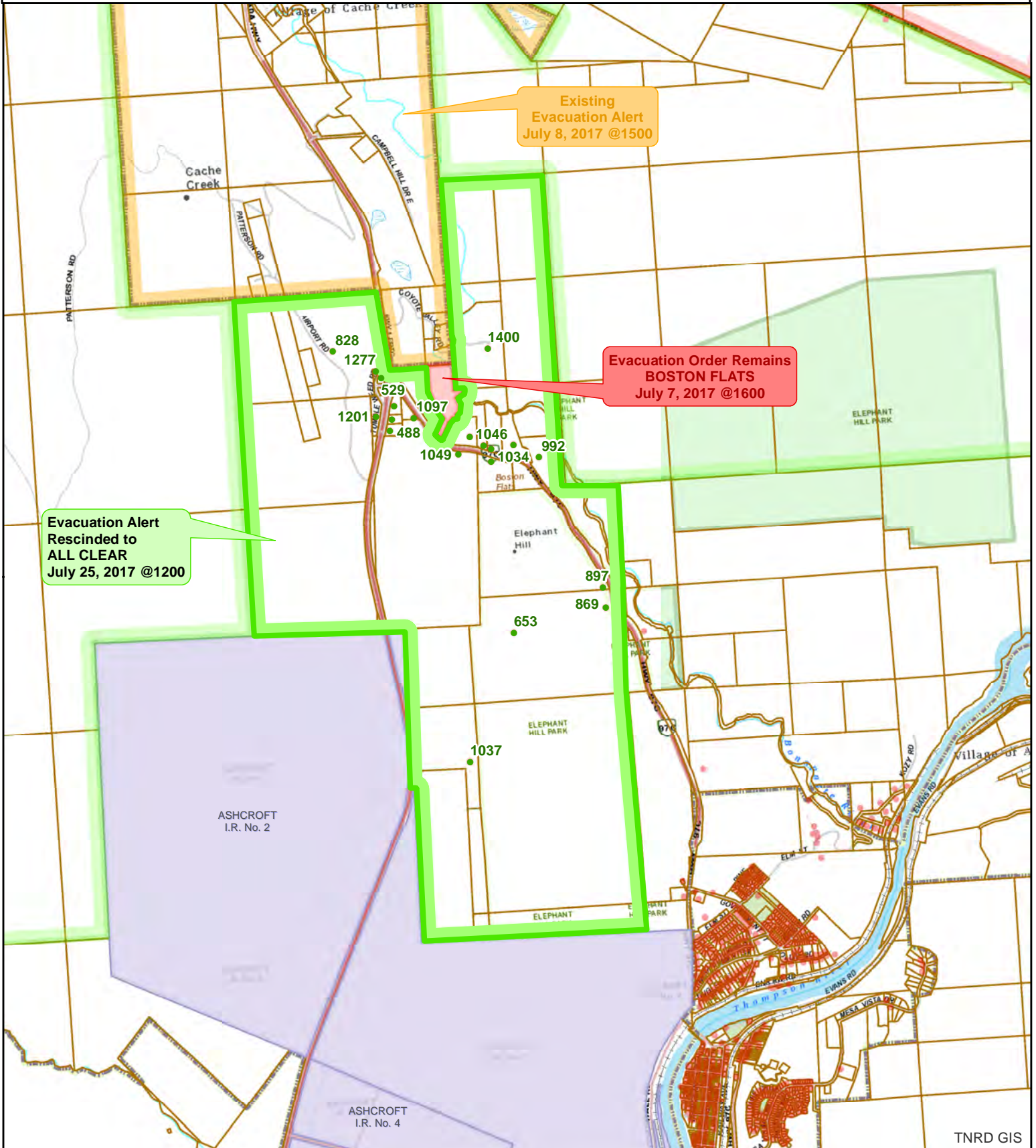
The Evacuation Alert issued on July 18, 2017 at 15:00 hours, pursuant to Section 5.4 of TNRD Local Authority Emergency Program Bylaw No. 2017, 2004 is therefore rescinded for the areas identified on the attached map, including the following:

- 1029, 1046, 897, 869, 1066, 1034, 1049, 992, 1022, 653, 1097, 1037 Hwy 97C
- 1201, 529, 1277, Tumble Weed Rd.
- 488, 496, 508 Empter Frontage Rd.
- 1400 Coyote Valley Rd.
- 785, 828, Airport Rd.

For Immediate Release: July 25, 2017, 12:00 hrs



Thompson Nicola Regional District
 West of Ashcroft - K20637 -Electoral I
EVACUATION ALERT PARTIAL RESCIND TO ALL CLEAR

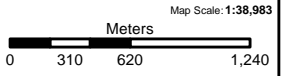
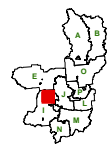


Evacuation Alert
 Rescinded to
ALL CLEAR
 July 25, 2017 @1200

Existing
 Evacuation Alert
 July 8, 2017 @1500

Evacuation Order Remains
BOSTON FLATS
 July 7, 2017 @1600

- Evacuation All Clear
- Evacuation Order
- Rescind
- Evacuation Alert
- Address Points



The information on this map was compiled by the TNRD for regulatory and internal reference purposes only. No representation or warranty is made as to the accuracy of the information.
 Map Drawn: 25 Jul 2017 @ 11:00:41 AM

TNRD GIS