



**THOMPSON-NICOLA REGIONAL DISTRICT**

**ELECTORAL AREA "I"**


**(WEST OF ASHCROFT – BOSTON FLATS MOBILE HOME PARK)**

**EVACUATION ORDER RESCIND**

The Thompson-Nicola Regional District (TNRD) Emergency Operations Centre has been advised that the imminent risk of danger to life and properties due to wildfire in your area has diminished at this time.

I HEREBY DECLARE that the Evacuation Order issued on July 7, 2017 at 16:15 hrs, pursuant to Section. 5.4 of TNRD Local Authority Emergency Program Bylaw No. 2017, 2004 is therefore rescinded. The property, Boston Flats Mobile Home Park, at 1080 Hwy 97C, as shown on the attached map, is now released to the Mobile Home Park owner **effective today, Friday, July 28, 2017 at 17:00 hours.**

It is understood that the Mobile Home Park owner will continue to keep the site safe and secure, and will have a check point in place to control access.

	17:00 hours	July 28, 2017
_____ P.A.J. Ranta Chair of Board of Directors	_____ Time	_____ Date

For more information contact: Kristen Rodrigue, Information Officer  
Phone: (250) 377-7188  
Toll Free in BC: 1-866-377-7188

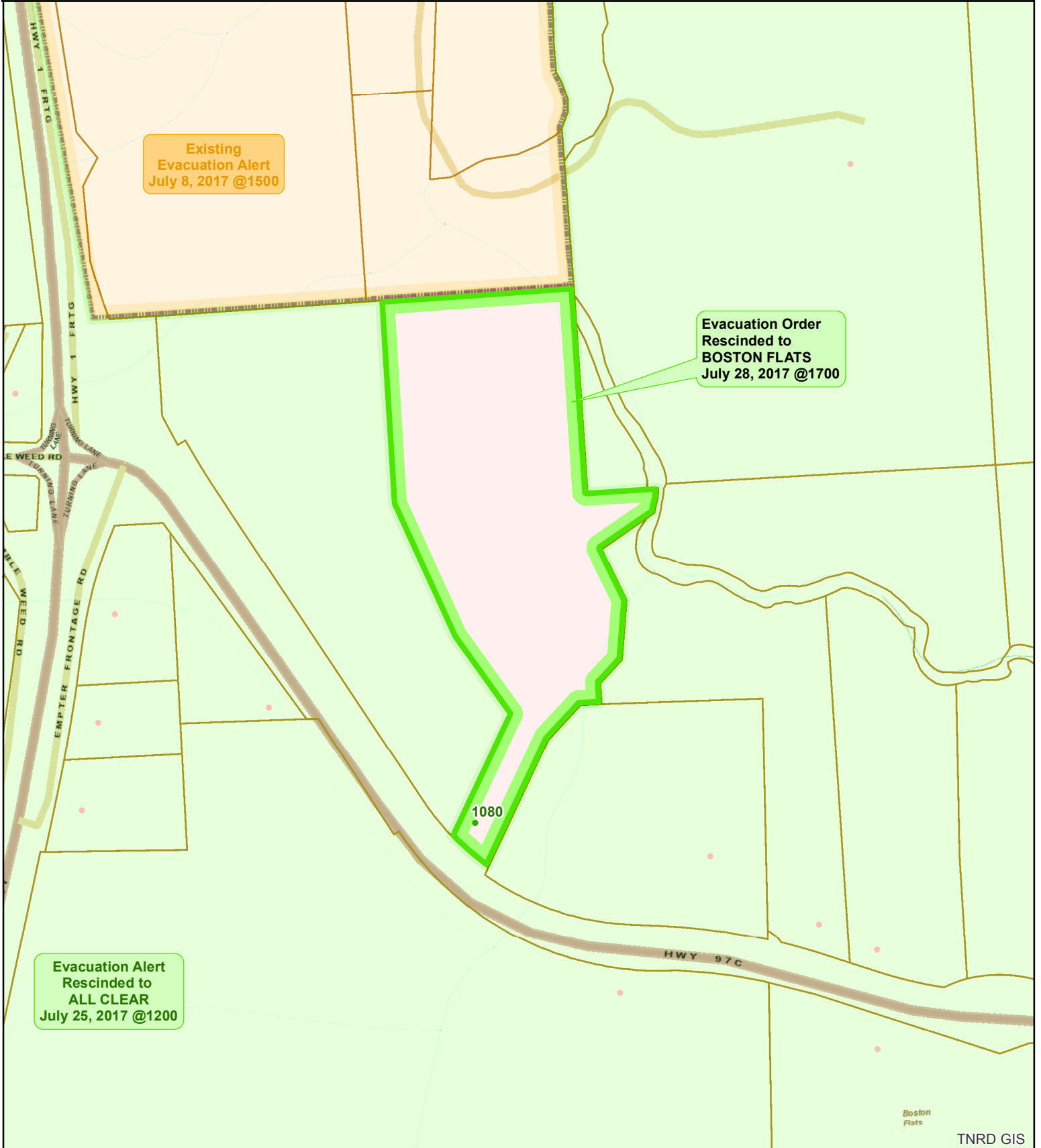
FOR IMMEDIATE RELEASE

**Evacuation Rescind – West of Ashcroft (Boston Flats Mobile Home Park) Wildfire**

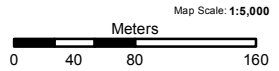
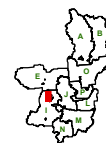
**Kamloops, BC – July 28, 2017 @ 17:00 hrs**



Thompson Nicola Regional District  
 West of Ashcroft - Boston Flats - K20637  
**EVACUATION ORDER RESCIND TO ALL CLEAR**



- Evacuation All Clear
- Evacuation Order
- Rescind
- Evacuation Alert
- Address Points



The information on this map was compiled by the TNRD for regulatory and internal reference purposes only. No representation or warranty is made as to the accuracy of the information.  
 Map Drawn: 28 Jul 2017 @ 8:22:09 AM