



**THOMPSON-NICOLA REGIONAL DISTRICT**

**ELECTORAL AREA "E"  
(HIHIUM LAKE)**


**PARTIAL EVACUATION ORDER RESCIND**

The Thompson-Nicola Regional District (TNRD) Emergency Operations Centre has been advised that the imminent risk of danger to life and properties in your area has diminished at this time.

I HEREBY DECLARE that a portion of the Evacuation Order issued on July 8, 2017 at 21:00 hrs, pursuant to Section. 5.4 of TNRD Local Authority Emergency Program Bylaw No. 2017, 2004 is therefore rescinded, **effective today, Thursday, July 20, 2017 at 21:00 hours**, for the following property and areas shown on the attached map:

- 5004 Hwy 97

An Evacuation Alert remains in effect for these properties. An Evacuation Order may need to be reissued if the risk of danger to life and property should again warrant such action.

 P.A.J. Ranta Chair of Board of Directors	19:00 hrs Time	July 20, 2017 Date
--	-------------------	-----------------------

For more information contact:

Kendra Besanger, Information Officer  
Phone: (250) 377-7188  
Toll Free in BC: 1-866-377-7188

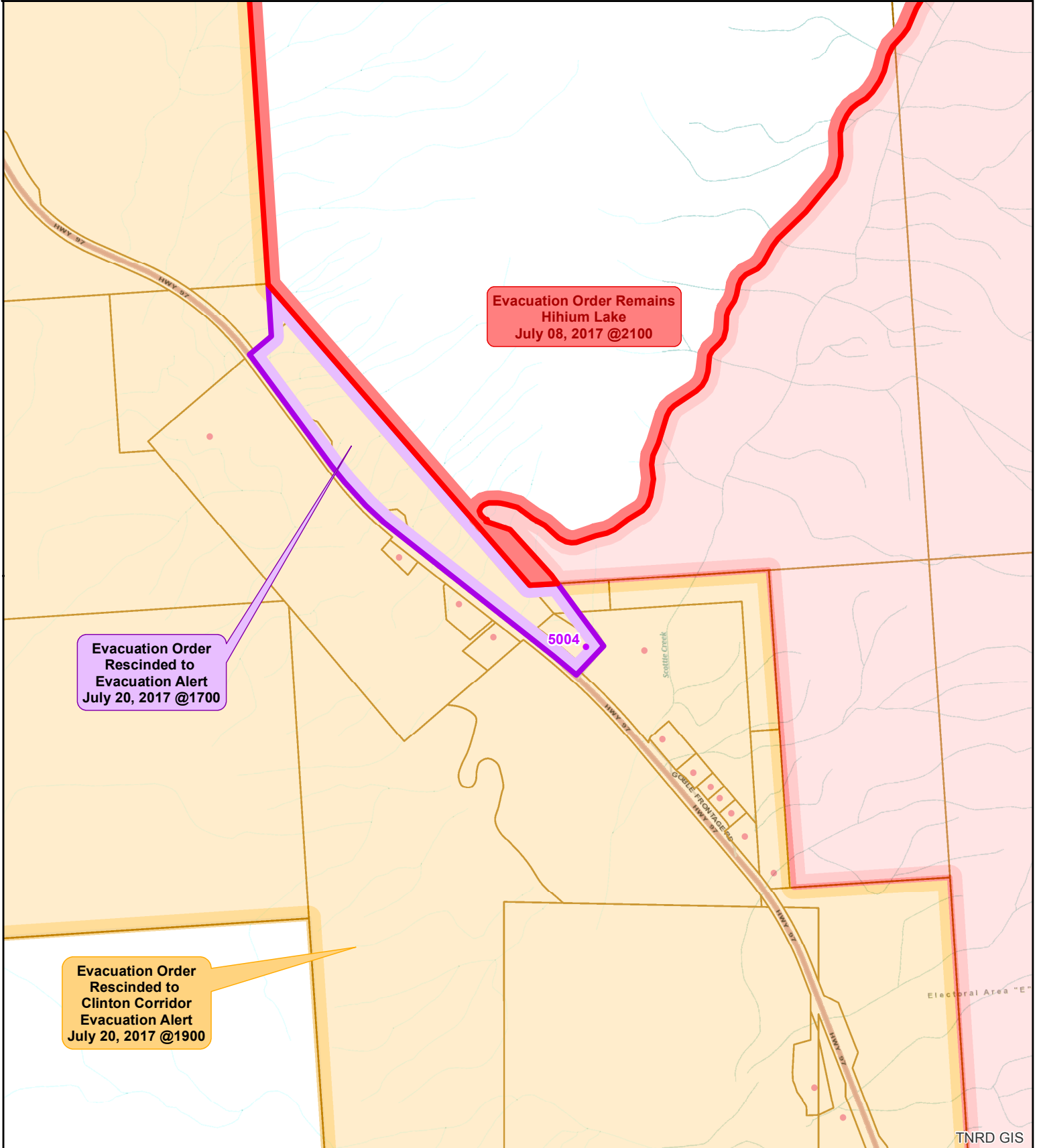
FOR IMMEDIATE RELEASE

**Partial Evacuation Rescind – Hihium Lake Wildfire**

**Kamloops, BC – July 20, 2017 @ 19:00 hrs**



Thompson Nicola Regional District  
 Hihium Lake- K20637  
**EVACUATION ORDER**  
**PARTIAL RESCIND TO ALERT**




Evacuation Order  
 Rescinded to  
 Evacuation Alert  
 July 20, 2017 @1700

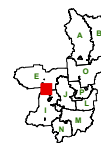
Evacuation Order Remains  
 Hihium Lake  
 July 08, 2017 @2100

Evacuation Order  
 Rescinded to  
 Clinton Corridor  
 Evacuation Alert  
 July 20, 2017 @1900

**EvacuationStatus**

-  Evacuation Alert
-  Evacuation Order
-  Evacuation Rescind

 Address Points



Map Scale: 1:12,908  
 Meters  
 0 105 210 420

The information on this map was compiled by the TNRD for regulatory and internal reference purposes only. No representation or warranty is made as to the accuracy of the information.  
 Map Drawn: 20 Jul 2017 @ 8:53:02 PM