



THOMPSON-NICOLA REGIONAL DISTRICT

ELECTORAL AREA "I"

(BACK VALLEY RD - NEAR CACHE CREEK)

EVACUATION ORDER RESCIND


The Thompson-Nicola Regional District (TNRD) Emergency Operations Centre has been advised that the imminent risk of danger to life and properties in your area has diminished at this time.

I HEREBY DECLARE that the Evacuation Order issued on July 9, 2017 at 18:30 hrs, pursuant to Section. 5.4 of TNRD Local Authority Emergency Program Bylaw No. 2017, 2004 is therefore rescinded, **effective today, Thursday, July 27, 2017 at 10:30 hours**, for the area on the attached map, including the following:

- 3465 Back Valley Rd
- SW ¼ of Section 35, Twp 21, Range 24, W6M
- NW ¼ of Section 35, Twp 21, Range 24, W6M
- NE ¼ of Section 35, Twp 21, Range 24, W6M
- SW ¼ of Section 2, Twp 22, Range 24, W6M
- SE ¼ of Section 2, Twp 22, Range 24, W6M

See Attached Map

An Evacuation Alert will remain in effect for these properties. An Evacuation Order may need to be reissued if the risk of danger to life and property should again warrant such action.

| | | |
|---|------------------------------|--------------------------------|
|  _____ P.A.J. Ranta Chair of Board of Directors | 10:30 hours _____ Time | July 27, 2017 _____ Date |
|---|------------------------------|--------------------------------|

For more information contact:

Debbie Sell, Information Officer
Phone: (250) 377-7188
Toll Free in BC: 1-866-377-7188

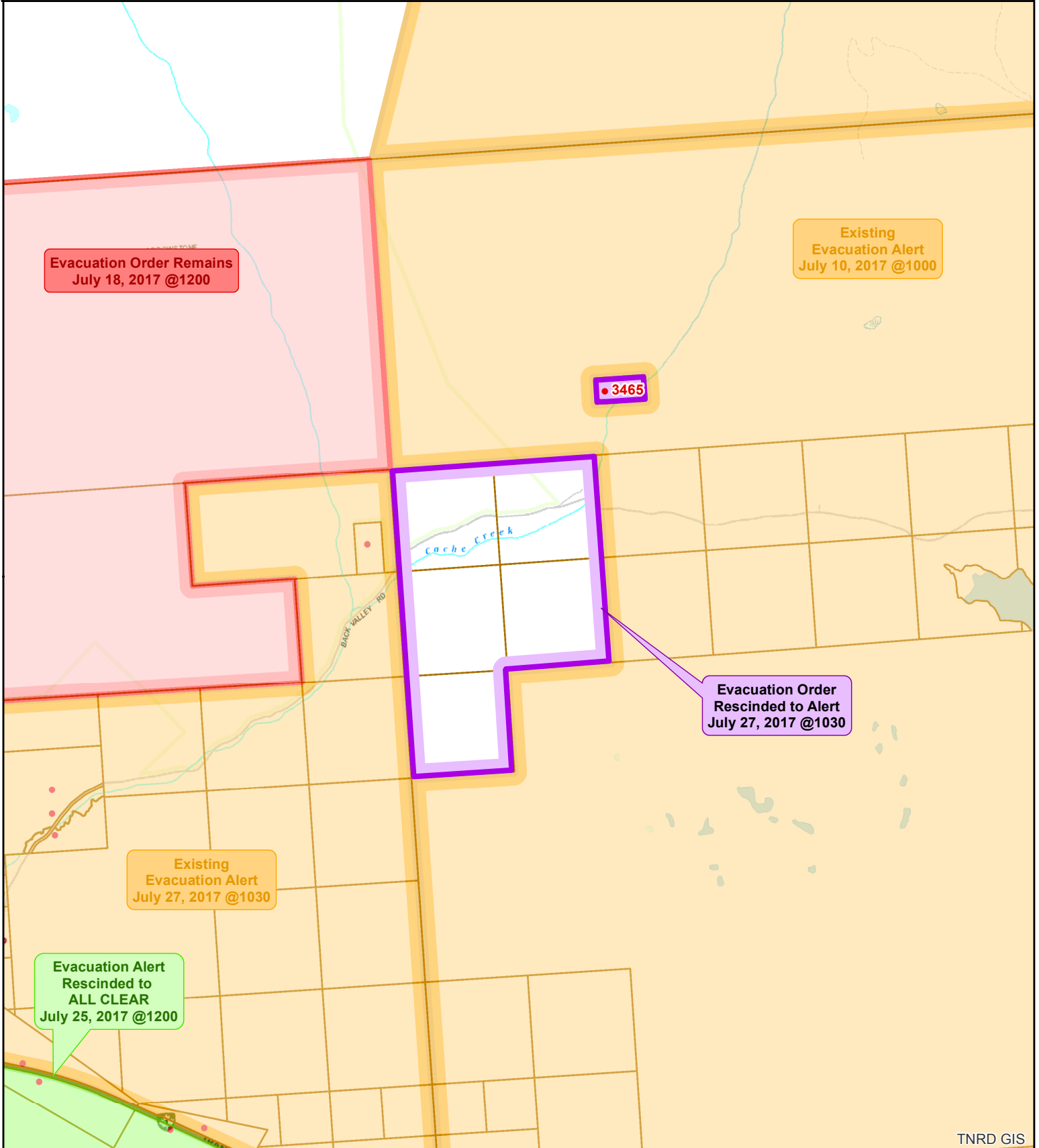
FOR IMMEDIATE RELEASE

Evacuation Rescind –Near Cache Creek Wildfire

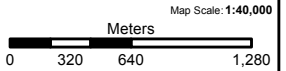
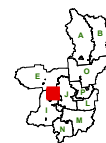
Kamloops, BC – July 27, 2017 @ 10:30 hrs



Thompson Nicola Regional District
 Back Valley Rd - K20637
EVACUATION ORDER RESCIND TO ALERT



- Evacuation All Clear
- Evacuation Order
- Rescind
- Evacuation Alert



The information on this map was compiled by the TNRD for regulatory and internal reference purposes only. No representation or warranty is made as to the accuracy of the information.
 Map Drawn: 27 Jul 2017 @ 10:22:56 AM

TNRD GIS