



**THOMPSON-NICOLA REGIONAL DISTRICT**  
**ELECTORAL AREA “L”**  
**EVACUATION ORDER**

Pursuant to Section 5.4 of TNRD Local Authority Emergency Program Bylaw No. 2017, 2004 an Evacuation Order has been issued by Chair Ranta from the Thompson-Nicola Regional District at the Emergency Operations Centre (EOC) in Kamloops.

A rapidly moving wildfire currently located in Electoral Area “L” is threatening properties in Monte Lake.

Because of the potential danger to life and health, the Thompson-Nicola Regional District has ordered everyone to evacuate the following properties immediately:


- 3847, 3851, 3865, 3871, 3875, 3877, 3885, 3889, 3901, 3907, 3913 Hwy 97
- 4120, 4121, 4205, 4225, 4249 Kristianson Rd
- 3928, 3929, 3938, 3941, 3964, 3965, 4025, 4080, 4105, 4108, 4124, 4125, 4146, 4164, 4178, 4188, 4198, 4199, 4212, 4242, 4264, 4265, 4278 Paxton Valley Rd

Additionally, **all properties** located within the red Evacuation Order area, as shown on the attached map.

If you are in the described area, you must leave immediately. It is suggested that evacuees shut off all gas and electrical appliances, other than refrigerators and freezers. If you have large animals/livestock in need of shelter, please contact the TNRD EOC at 1-866-377-7188.

If you require support services such as food and accommodation please register at the Sandman Centre at 300 Lorne Street, Kamloops, BC.

If you do not require these services all evacuees are still required to register with the Red Cross at 1-800-863-6582 or [www.redcross.ca](http://www.redcross.ca).

  
\_\_\_\_\_  
P.A.J. Ranta  
Chair of the Board of Directors

19:00 hours  
Time

2017/07/26  
Date (Yr/Month/Day)

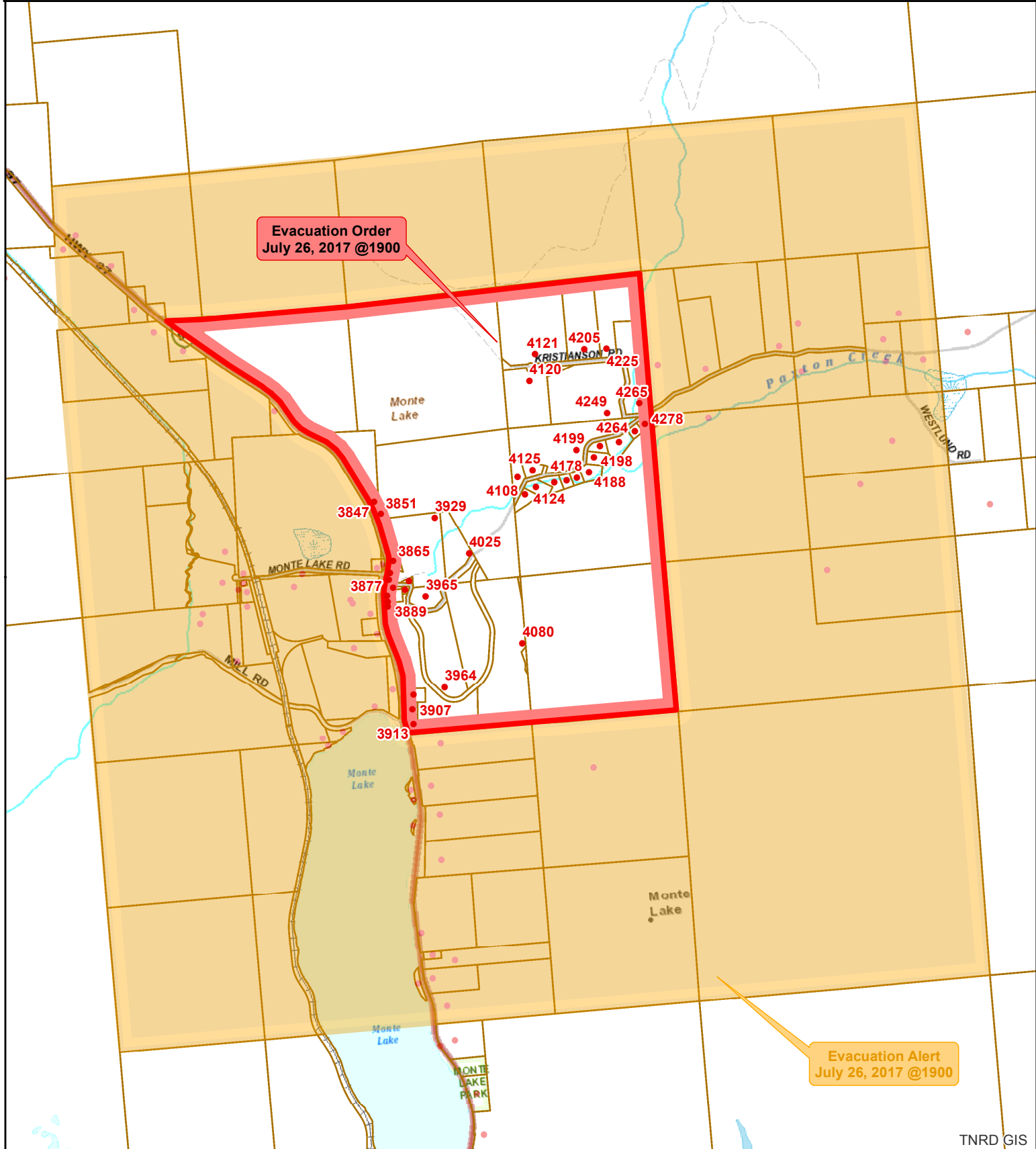
For more information contact: Debbie Sell, Information Officer EOC  
Phone: (250) 377-7188 or  
Toll Free in BC at 1-866-377-7188

FOR IMMEDIATE RELEASE

**Kamloops, BC – JULY 26, 2017 @ 19:00 hrs**



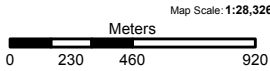
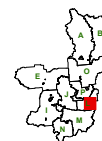
# Thompson Nicola Regional District Monte Lake Fire K21375 EVACUATION ORDER



Evacuation Order  
July 26, 2017 @1900

Evacuation Alert  
July 26, 2017 @1900

- Evacuation Order
- Evacuation Alert
- Rescind
- Evacuation All Clear
- Address Points



Map Scale: 1:28,326  
The information on this map was compiled by the TNRD for regulatory and internal reference purposes only. No representation or warranty is made as to the accuracy of the information.  
Map Drawn: 26 Jul 2017 @ 6:42:41 PM

TNRD GIS