



THOMPSON-NICOLA REGIONAL DISTRICT
ELECTORAL AREA “E”
EVACUATION ORDER

Pursuant to Section 5.4 of TNRD Local Authority Emergency Program Bylaw No. 2017, 2004, an Evacuation Order has been issued by Chair Ranta from the Thompson-Nicola Regional District at the Emergency Operations Centre (EOC) in Kamloops.

A rapidly moving wildfire currently located in Electoral Area “E” continues to threaten properties north and south of Clinton along the Hwy 97 corridor, including Chasm Rd and Loon Lake Rd.

Because of the potential danger to life and health, the Thompson-Nicola Regional District has ordered everyone to evacuate the following properties immediately:


- 6681, 6697 26 Mile Frontage Rd
- 75 Big Bar Rd
- 800, 811, 812, 893, 897, 1225, 1261, 1273, 1285, 1310, 1311, 1380, 1400, 1420, 1537, 1556, 1560, 1620, 1653, 1692, 1721, 1741, 1792, 1880, 1904, 1912 Chasm Rd
- 7701 Clinton Station Rd
- 98, 125, 145, 164, 200 Cornell Rd
- 7228, 7229, 7240, 7245, 7252, 7260, 7265, 7272, 7281, 7292, 7293, 7310, 7320 Elliot Park Way
- 48, 80, 120, 1160, 1208, 1220, 1244, 1248, 1320, 5221, 5296, 5385, 5411, 5468, 5511, 5515, 5525, 5529, 5589, 5637, 5661, 5665, 6265, 6281, 6353, 6696, 6715, 6729, 6769, 6801, 6805, 6814, 6817, 6824, 6848, 6855, 6935, 6938, 7026, 7062, 7727, 8185, 8189, 8193, 8832, 9520, 9572, 9573, 9585, 9611, 9648, 9708, 9736, 9748 Hwy 97
- 15, 19, 164, 260, 390, 391, 400, 450, 524, 534, 626 Loon Lake Rd
- 35, 70, 134, 1101, 7583 Pavilion-Clinton Rd

Additionally, **all properties** located within the red Evacuation Order area, as shown on the attached map.

If you are in the described area, you must leave immediately. It is suggested that evacuees shut off all gas and electrical appliances, other than refrigerators and freezers. If you have large animals/livestock in need of shelter, please contact the TNRD EOC at 1-866-377-7188.

If you require support services such as food and accommodation please register at the Sandman Centre at 300 Lorne Street, Kamloops, BC.

If you do not require these services all evacuees are still required to register with the Red Cross at 1-800-863-6582 or www.redcross.ca.

 _____	<u>20:00 hours</u>	<u>2017/07/29</u>
P.A.J. Ranta Chair of the Board of Directors	Time	Date (Yr/Month/Day)

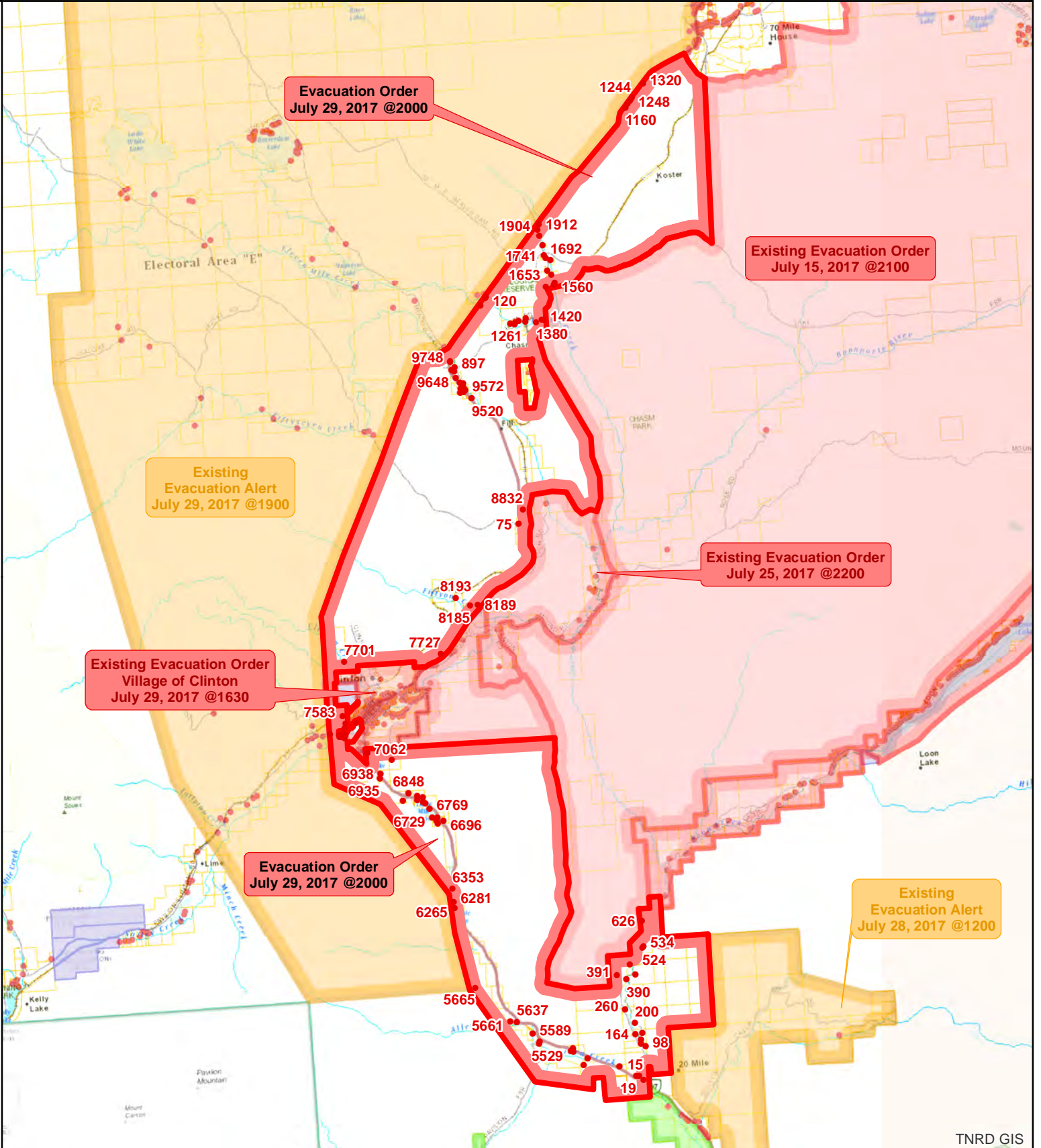
For more information contact: Debbie Sell, Information Officer EOC
Phone: (250) 377-7188 or
Toll Free in BC at 1-866-377-7188

FOR IMMEDIATE RELEASE

Kamloops, BC – JULY 29, 2017 @ 20:00 hrs



Thompson Nicola Regional District
Elephant Hill Fire - K20637
EVACUATION ORDER



Evacuation Order
 July 29, 2017 @2000

Existing Evacuation Order
 July 15, 2017 @2100

Existing Evacuation Alert
 July 29, 2017 @1900

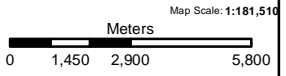
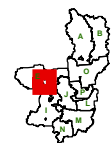
Existing Evacuation Order
 July 25, 2017 @2200

Existing Evacuation Order
 Village of Clinton
 July 29, 2017 @1630

Evacuation Order
 July 29, 2017 @2000

Existing Evacuation Alert
 July 28, 2017 @1200

- Evacuation Order
- Evacuation Alert
- Evacuation Rescind
- Evacuation All Clear
- Address Points



The information on this map was compiled by the TNRD for regulatory and internal reference purposes only. No representation or warranty is made as to the accuracy of the information.
 Map Drawn: 29 Jul 2017 @ 7:34:09 PM

TNRD GIS