



## Thompson-Nicola Regional District

### **ELECTORAL AREAS “E” “I” & “J” Tranquille Valley & Hat Creek areas**

### **EVACUATION ALERT**

An evacuation alert has been issued by the Thompson-Nicola Regional District.

The Elephant Hill wildfire continues to pose an imminent threat to people and property in the Tranquille Valley and Hat Creek areas resulting in the need to issue an Evacuation Alert. Due to the potential danger to life and health, the Thompson-Nicola Regional District has issued an Evacuation Alert as identified on the attached map, including the following:

- 828 Airport Rd
- 6673 to 6872 Ashcroft Rd
- 1280 to 3988 Copper Creek Rd
- 1304 to 1341 Dogwood Rd
- 4515 Hat Creek Rd
- 2811, 2949, 2993 Hwy 97
- 4000 Leblond Rd
- 4870 to 5300 Lehman Rd E
- 5980 to 6150 Lehman Rd W
- 3401 to 3433 McBride Rd
- 925 Patterson
- 6272 to 6753 Pinecrest Dr
- 1324 to 1337 Pinecrest Pl
- 1415, 1416 Ranch Rd
- 3385 to 3493 Red Lake Dr
- 2932 to 2964 Sabiston Creek FSR
- 2040, 3672 Sabiston Creek Rd
- 320, 360 Savona Dump Rd
- 7788, 7821 Savona Station Rd
- 7900, 8185 Seven Lakes Rd
- 6740 Spur Rd
- 1496 to 1560 Steelhead Rd
- 3453 to 3473 Strom Pl
- 6100 to 6272 Sundown Rd
- 1260 Thompson Crt
- 1269 to 6989 Thompson River Dr
- 4595 to 8092 Tranquille-Criss Creek Rd
- 1698, 1870, 2070, 2172, 2990, 4092, 4192, 4272, 4276, 4280, 4360, 4380, 5100, 5320, 6100, 6580 Trans-Canada Hwy
- 529, 1201, 1277 Tumble Weed Rd
- 6711 to 6873 Valley Rd
- 1244 to 1380 Walhachin Rd

An evacuation alert has been issued to prepare you to evacuate your premises and property should it be found necessary. Residents will be given as much advance warning as possible prior to the evacuation; however you may receive limited notice due to changing conditions.

### **WHAT YOU SHOULD DO WHEN AN ALERT IS IN EFFECT**

1. Locate all family members and be prepared to evacuate your residence and property to an identified safe reception center.
2. Gather essential items such as medications, eyeglasses, valuable papers (insurance), photographs and immediate care needs for dependents.
3. Prepare to move any disabled persons and children.
4. Collect pets and pet needs.
5. If possible, move livestock to a safe area.

**IN THE EVENT AN EVACUATION IS REQUIRED**, residents in the above described areas identified on the attached map will need to exit the area.

If you require support services such as food and accommodation please register at the Sandman Centre at 300 Lorne Street, Kamloops, BC.

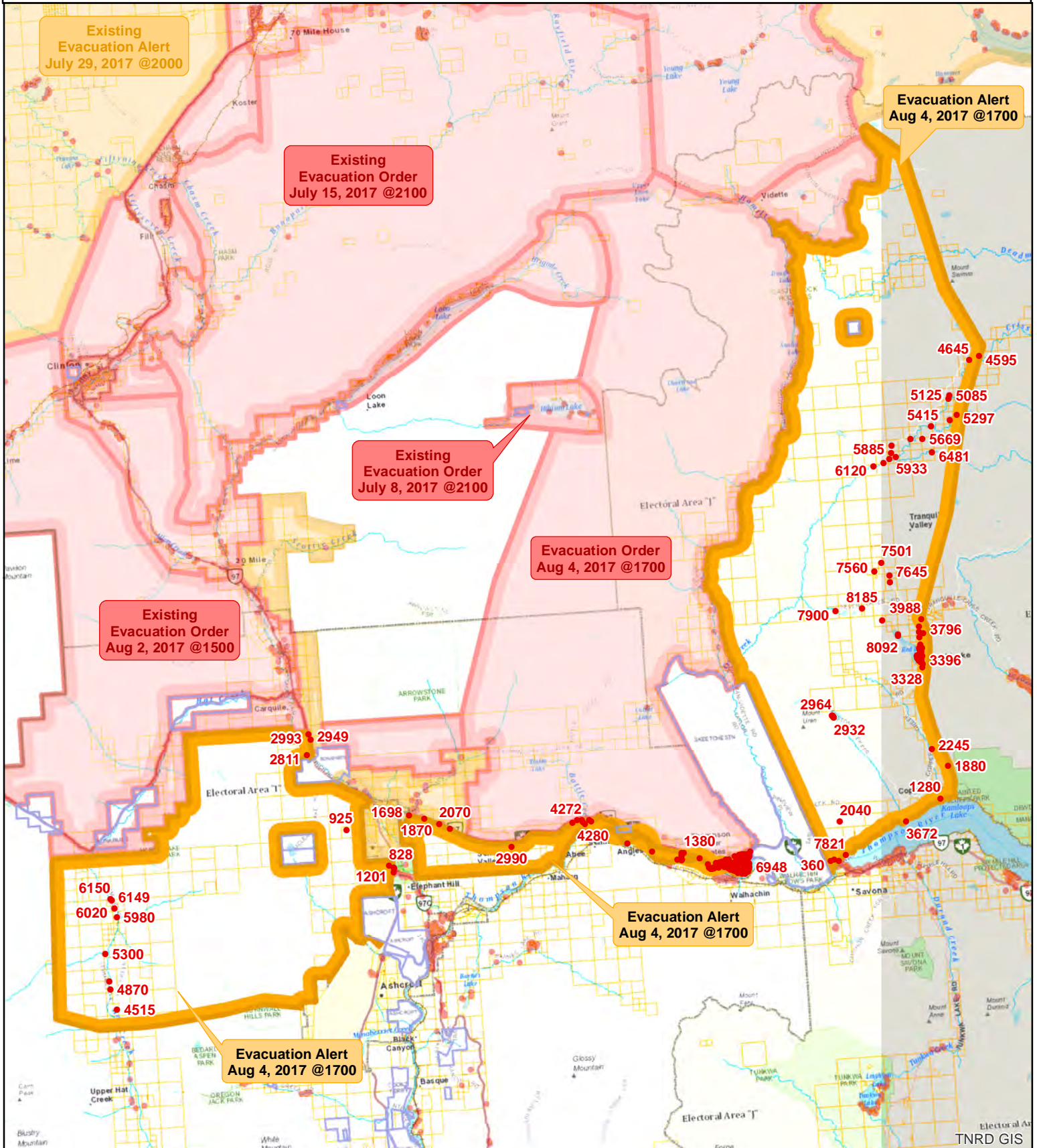
If you do not require these services all evacuees are still required to register with the Red Cross at 1-800-863-6582 or [www.redcross.ca](http://www.redcross.ca).

If you require transportation assistance or more information contact the Thompson-Nicola Regional District Emergency Operations Centre at **1-866-377-7188**.

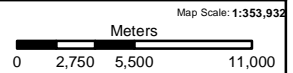
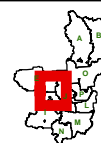
**For Immediate Release: August 4, 2017, 17:00 hrs**



Thompson Nicola Regional District  
 Tranquille Valley and Hat Creek - K20637  
**EVACUATION ALERT**



- Evacuation Order
- Evacuation Alert
- Evacuation Rescind
- Evacuation All Clear
- Address Points



The information on this map was compiled by the TNRD for regulatory and internal reference purposes only. No representation or warranty is made as to the accuracy of the information.

Map Drawn: 04 Aug 2017 @ 5:27:25 PM