



**THOMPSON-NICOLA REGIONAL DISTRICT  
ELECTORAL AREA "E" (BONAPARTE PLATEAU)  
Twin Creek Wildfire**

**EVACUATION ORDER**

Pursuant to Section 5.4 of TNRD Local Authority Emergency Program Bylaw No. 2017, an Evacuation Order has been issued by Chair Ranta from the Thompson-Nicola Regional District at the Emergency Operations Centre (EOC) in Kamloops.

A rapidly moving wildfire currently located in Electoral Area "E" (Bonaparte Plateau) is threatening communities within the Electoral Area.

Because of the potential danger to life and health, the Thompson-Nicola Regional District has issued an evacuation order for the following properties:

- 1761, 1771, 1781, 1791 Hutchinson Rd; and
- All other properties within the boundary noted on the attached map.

If you are in the described area, you must leave immediately and report to the Emergency Reception Centre located at 306 Lebourdais St in Clinton. It is also suggested that evacuees turn off the power and gas to all appliances other than refrigerators and freezers.

\_\_\_\_\_  
John Ranta  
Chair of the Board of Directors

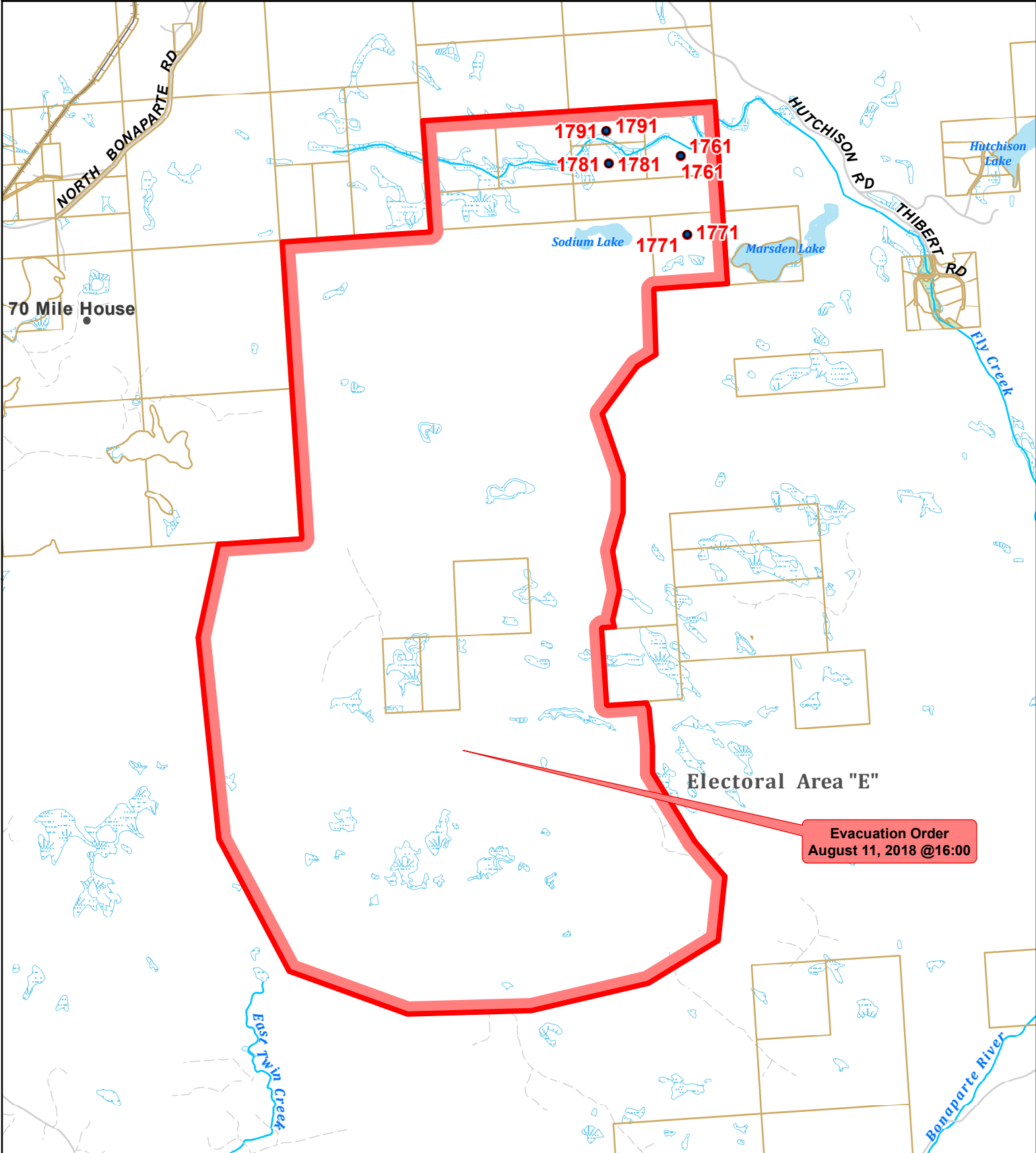
1600 hours      2018/08/11  
Time                      Date (Yr/Month/Day)

For more information contact: Michelle Nordstrom, Information Officer EOC  
Phone: (250) 377-7188 or  
Toll Free in BC at 1-866-377-7188

FOR IMMEDIATE RELEASE: August 11, 2018 @ 1600 hrs



# Thompson Nicola Regional District Hutchinson Rd EVACUATION ORDER







70 Mile House

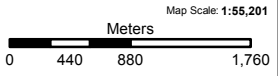
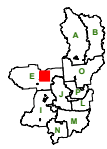
1791 • 1791  
1781 • 1781  
1761  
1761

Sodium Lake 1771 • 1771  
Marsden Lake

Electoral Area "E"

Evacuation Order  
August 11, 2018 @16:00

-  Evacuation Order
-  Evacuation Alert
-  Rescinded
-  Evacuation All Clear



The information on this map was compiled by the TNRD for regulatory and internal reference purposes only. No representation or warranty is made as to the accuracy of the information.  
Map Drawn: 11 Aug 2018 @ 4:28:36 PM