



**Thompson-Nicola Regional District**  
**Electoral Area "M" (Beautiful Nicola Valley – North)**

**EVACUATION ALERT RESCIND**

**Gottfriedsen Mountain Wildfire**

The Thompson-Nicola Regional District (TNRD) Emergency Operations Centre advises that the Gottfriedsen Mountain Wildfire no longer poses an imminent risk of danger to life and properties to the areas shown on the attached maps.

Therefore pursuant to Section 5.4 of TNRD Local Authority Emergency Program Bylaw No. 2017, 2004, the Evacuation Alert issued on August 9, 2018 at 2000 hrs is rescinded for the area shown on the attached map, incorporating all properties, camping areas, etc north of Highway 97C including the following lakes:

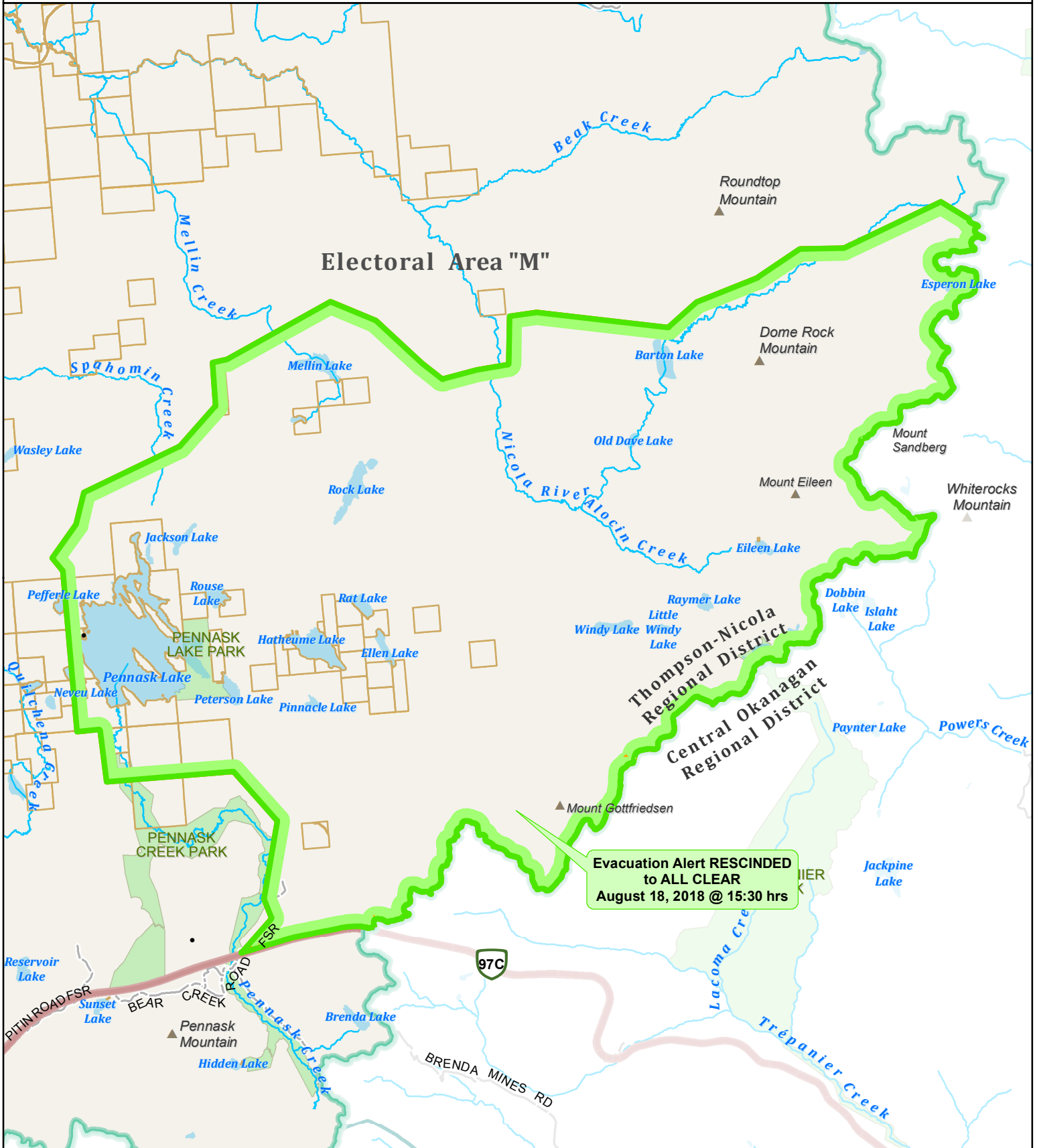
- Pennask Lake (western boundary);
- Mellin Lake (northern boundary);
- Barton Lake (north-eastern boundary); and
- Eileen Lake (south-eastern boundary).





For confirmation of your property's wildfire alert status please visit the TNRD website at [www.tnrd.ca](http://www.tnrd.ca) and click on the TNRD Emergency Information Map.

**For Immediate Release: August 18, 2018 @ 1530 hrs.**



Thompson Nicola Regional District  
 Mount Gottfriedsen - K52361  
**EVACUATION Alert RESCINDED to ALL CLEAR**



-  Evacuation Order
-  Evacuation Alert
-  Rescinded
-  Evacuation All Clear

Map Scale: 1:158,615

Meters

0 1,250 2,500 5,000

The information on this map was compiled by the TNRD for regulatory and internal reference purposes only. No representation or warranty is made as to the accuracy of the information.

August 18, 2018 15:30 hrs

